



711 N Chestnut St, Lansing, MI 48906

Absolute Real Estate Auction

**BIDDER
INFORMATION
PACKET**

Questions?

Brad Stoecker

Auctioneer/Broker

734-320-9627

Real Estate AUCTION

*****ONLINE BIDDING ONLY*****

711 N Chestnut St., Lansing, MI 48906



Online Bidding Closes: Wednesday, May 1 @ 7:00 PM

2 Open Houses- Tue, Apr 23 3-6 PM & Sun, Apr 28 Noon-2 PM

Features:

- 2 Separate Apartment Up/Down
- 2 Full Baths (1 Per Apartment)
- 1,848 Sq. Ft
- Quiet Side Street
- Detached 2 Car Garage
- Shared Basement
- 2 Separate Entrances Front/Rear
- Hardwood Flooring

Approximate Room Sizes:

- | | | | |
|-------------------------------------|------------|-------------------------------------|-----------|
| • 1 st Floor Living Room | 14' x 11' | • 2 nd Floor Living Room | 15' x 11' |
| • 1 st Floor Dining Room | 12' x 11' | • 2 nd Floor Dining Room | 12' x 12' |
| • Kitchen | 11' x 8.5' | • Kitchen | 9' x 11' |
| • Bedroom #1 | 11' x 9' | • Bedroom #1 | 11' x 9' |
| • Bedroom #2 | 10' x 10' | • Bedroom #2 | 10' x 10' |

For Bidder Packet and Online Auction Details Please Contact Us:

www.EpicAuctions.com

Brad Stoecker (Auctioneer/Broker)

734-320-9627 or Brad.EpicAuctions1@gmail.com



11040 Ransom Hwy, Dimondale, MI 48821 * 734-320-9627

SELLER'S DISCLOSURE STATEMENT (MCL 565.957(1))

Property Address: 711 N Chestnut St, Lansing, Michigan 48906.

Purpose of Statement: This statement is a disclosure of the condition of the property in compliance with the seller disclosure act. This statement is a disclosure of the condition and information concerning the property, known by the seller. Unless otherwise advised, the seller does not possess any expertise in construction, architecture, engineering, or any other specific area related to the construction or condition of the improvements on the property or the land. Also, unless otherwise advised, the seller has not conducted any inspections of generally inaccessible areas such as the foundation or roof. This statement is not a warranty of any kind by the seller or by any agent representing the seller in this transaction and is not a substitute for any inspections or warranties the buyer may wish to obtain.

Seller's Disclosure: The seller discloses the following information with the knowledge that even though this is not a warranty, the seller specifically makes the following representations based on the seller's knowledge at the signing of this document. Upon receiving this statement from the seller, the seller's agent is required to provide a copy to the buyer or the agent of the buyer. The seller authorizes its agent(s) to provide a copy of this statement to any prospective buyer in connection with any actual or anticipated sale of property. The following are representations made solely by the seller and are not the representations of the seller's agent(s), if any. **This information is a disclosure only and is not intended to be a part of any contract between buyer and seller.**

Instructions to the Seller: (1) Answer ALL questions. (2) Report known conditions affecting the property. (3) Attach additional pages with your signature if additional space is required. (4) Complete this form yourself. (5) If some items do not apply to your property, check NOT AVAILABLE. If you do not know the facts, check UNKNOWN. FAILURE TO PROVIDE A PURCHASER WITH A SIGNED DISCLOSURE STATEMENT WILL ENABLE A PURCHASER TO TERMINATE AN OTHERWISE BINDING PURCHASE AGREEMENT.

Appliances/Systems/Services: The items below are in working order (the items below are included in the sale of the property only if the purchase agreement so provides):

	Yes	No	Unknown	Not Available
Range/Oven	X			
Dishwasher				X
Refrigerator	X			
Hood/fan				X
Disposal				X
TV antenna, TV rotor & controls				X
Electrical system	X			
Garage door opener & remote control				X
Alarm system				X
Intercom				X
Central vacuum				X
Attic fan				X
Pool heater, wall liner & equipment				X
Microwave				X
Trash compactor				X
Ceiling fan				X
Sauna/hot tub				X
Washer	X			
Dryer	X			
Lawn sprinkler system				X
Water heater	X			
Plumbing system	X			
Water softener/ conditioner				X
Well & pump				X
Septic tank & drain field				X
Sump pump				X
City Water System	X			
City Sewer System	X			
Central air conditioning				X
Central heating system	X			
Wall furnace				X
Humidifier				X
Electronic air filter				X
Solar heating system				X
Fireplace & chimney	X			
Wood burning system				X

Explanations (attach additional sheets if necessary):

UNLESS OTHERWISE AGREED, ALL HOUSEHOLD APPLIANCES ARE SOLD IN WORKING ORDER EXCEPT AS NOTED, WITHOUT WARRANTY BEYOND DATE OF CLOSING.

Property conditions, improvements & additional information:

1. **Basement/crawl space:** Has there been evidence of water? yes
If yes, please explain: _____
2. **Insulation:** Describe, if known
Urea Formaldehyde Foam Insulation (UFFI) is installed
Unknown X Yes _____ No _____
3. **Roof:** Leaks? Yes X No _____ Approximate age if known Unknown
4. **Well:** Type of well (depth/diameter, age, and repair history, if known) N/A
Has the water been tested? Yes _____ No _____
If yes, date of last report/results: _____
5. **Septic tanks/drain fields:** Condition, if known: N/A
6. **Heating System:** Type/approximate age: Gas - Unknown
7. **Plumbing system:** Type: copper X galvanized _____ other _____
Any known problems? yes - possible Corrosion
8. **Electrical system:** Any known problems? None
9. **History of infestation, if any:** (termites, carpenter ants, etc.) NO
10. **Environmental Problems:** Are you aware of any substances, materials, or products that may be an environmental hazard such as, but not limited to, asbestos, radon gas, formaldehyde, lead-based paint, fuel, or chemical storage tanks and contaminated soil on the property.
Unknown _____ Yes _____ No X
If yes, please explain: _____
11. **Flood insurance:** Do you have flood insurance on the property?
Unknown _____ Yes _____ No X
12. **Mineral rights:** Do you own the mineral rights?
Unknown _____ Yes _____ No X

Other Items: Are you aware of any of the following:

1. Features of the property shared in common with the adjoining landowners, such as walls, fences, roads, and driveways, or other features whose use or responsibility for maintenance may have an effect on the property?

Unknown _____ Yes _____ No X

2. Any encroachments, easements, zoning violations, or nonconforming uses?

Unknown _____ Yes _____ No X

3. Any "common areas" (facilities like pools, tennis courts, walkways, or other areas co-owned with others), or a homeowners' association that has any authority over the property?

Unknown _____ Yes _____ No X

4. Structural modifications, alterations, or repairs made without necessary permits or licensed contractors?

Unknown _____ Yes _____ No X

5. Settling, flooding, drainage, structural, or grading problems?

Unknown _____ Yes X No _____

6. Major damage to the property from fire, wind, floods, or landslides?

Unknown _____ Yes _____ No X

7. Any underground storage tanks?

Unknown _____ Yes _____ No X

8. Farm or farm operation in the vicinity; or proximity to a landfill, airport, shooting range, etc.?

Unknown _____ Yes _____ No X

9. Any outstanding utility assessments or fees, including any natural gas main extension surcharge?

Unknown _____ Yes _____ No X

10. Any outstanding municipal assessments or fees?

Unknown _____ Yes _____ No X

11. Any pending litigation that could affect the property or the seller's right to convey the property?

Unknown _____ Yes _____ No X

If the answer to any of these questions is yes, please explain. Attach additional sheets, if necessary:

S- weight of Books caused floors to settle

The seller has lived in the residence on the property from [Never] to [Never]. The seller has owned the property since [_____]. The seller has indicated above the condition of all the items based on information known to the seller. If any changes occur in the structural/mechanical/appliance systems of this property from the date of this form to the date of closing, seller will immediately disclose the changes to buyer. In no event shall the parties hold the broker liable for any representations not directly made by the broker or broker's agent.

Seller certifies that the information in this statement is true and correct to the best of seller's knowledge as of the date of seller's signature.

BUYER SHOULD OBTAIN PROFESSIONAL ADVICE AND INSPECTIONS OF THE PROPERTY TO MORE FULLY DETERMINE THE CONDITION OF THE PROPERTY. THESE INSPECTIONS SHOULD TAKE INDOOR AIR AND WATER QUALITY INTO ACCOUNT, AS WELL AS ANY EVIDENCE OF UNUSUALLY HIGH LEVELS OF POTENTIAL ALLERGENS, INCLUDING, BUT NOT LIMITED TO, HOUSEHOLD MOLD, MILDEW, AND BACTERIA.

BUYERS ARE ADVISED THAT CERTAIN INFORMATION COMPILED PURSUANT TO THE SEX OFFENDERS REGISTRATION ACT, 1994 PA 295, MCL 28.721 TO 28.732, IS AVAILABLE TO THE PUBLIC. BUYERS SEEKING THAT INFORMATION SHOULD CONTACT THE APPROPRIATE LOCAL LAW ENFORCEMENT AGENCY OR SHERIFF'S DEPARTMENT DIRECTLY.

BUYER IS ADVISED THAT THE STATE EQUALIZED VALUE OF THE PROPERTY, PRINCIPAL RESIDENCE EXEMPTION INFORMATION, AND OTHER REAL PROPERTY TAX INFORMATION IS AVAILABLE FROM THE APPROPRIATE LOCAL ASSESSOR'S OFFICE. BUYER SHOULD NOT ASSUME THAT BUYER'S FUTURE TAX BILLS ON THE PROPERTY WILL BE THE SAME AS THE SELLER'S PRESENT TAX BILLS. UNDER MICHIGAN LAW, REAL PROPERTY TAX OBLIGATIONS CAN CHANGE SIGNIFICANTLY WHEN PROPERTY IS TRANSFERRED.

Seller *Diana R. Potley*
Seller _____

Date *2-Sept-2018*
Date _____

Buyer has read and acknowledges receipt of this statement.

Buyer _____

Date _____

Time: _____

Buyer _____

Date _____

Time: _____



**LEAD-BASED PAINT SELLER'S
DISCLOSURE FORM**

Property Address: 711 N Chestnut St., Lansing, MI 48906


Lead Warning Statement

1. Every Purchaser with any interest in residential real property on which a residential dwelling was built prior to 1978 is notified that such property may present exposure to lead from lead-based paint that may place young children at risk of developing lead poisoning. Lead poisoning in young children may produce permanent neurological damage, including learning disabilities, reduced intelligence quotient, behavioral problems, and impaired memory. Lead poisoning also poses a particular risk to pregnant women. The Seller with any interest in residential real property is required to provide the Buyer with any information on lead-based paint hazards from risk assessments or inspections in the Seller's possession and notify the Buyer of any known lead-based paint hazards. A risk assessment or inspection for possible lead-based paint hazards is recommended prior to purchase.

a. Seller's Disclosure

- i. (A) Presence of lead-based paint and/or lead-based paint hazards.
(Check one below): initials
 - 1. () Known lead-based paint and/or lead-based paint hazards are present in/on the property
 - a. (Explain):
 - 2. (X) Seller has no knowledge of lead-based paint and/or lead-based paint hazards in/on the property.
- ii. (B) Records and reports available to the Seller.
(Check one below): initials
 - 1. () Seller has provided the Purchaser with all available records and reports pertaining to lead-based paint and/or lead-based paint hazards in/on the property (list documents below):
 - 2. (X) Seller has no reports or records pertaining to lead-based paint and/or lead-based paint hazards in/on the property.

Seller certifies that to the best of his/her knowledge, the Seller's statements above are true and accurate.

Date: 2-Sept-2018 Seller: 

2. Agent's Acknowledgment

MP Agent has informed the Seller of the Seller's obligations under 42 U.S.C. 4852d and is aware of his/her responsibility to ensure compliance. Agent certifies that to the best of his/her knowledge, the Agent's statement above is true and accurate.

Date: Sep 7, 2018 Agent: Bradley A. Stoeckel

3. Purchaser's Acknowledgment

- a. Purchaser has received copies of all information listed above. _____
- b. Purchaser has received the federally approved pamphlet *Protect Your Family from Lead in Your Home*. _____
- c. Purchaser has (check one below):
 - i. () Received a 10-day opportunity (or other mutually agreed upon period) to conduct a risk assessment or inspection of the presence of lead-based paint or lead-based paint hazards
 - ii. () Waived the opportunity to conduct a risk assessment or inspection for the presence of lead-based paint and/or lead-based paint hazards.

Purchaser certifies to the best of his/her knowledge; the Purchaser's statements above are true and accurate.

Date: _____ Purchaser: _____

OR () Seller represents and warrants that the listed property was built in 1978 or later, and that, therefore, the federally-mandated lead-based paint disclosure regulations do not apply to this property.

_____ Address:

(Initials) _____

Date: _____ Seller _____

Date: _____ Purchaser: _____

NOTICE: Federal law requires Sellers and Agents to retain a copy of this form for at least three years from the completion of the sale.



ALTA COMMITMENT FOR TITLE INSURANCE
ISSUED BY: Old Republic National Title Insurance Company

NOTICE

IMPORTANT—READ CAREFULLY: THIS COMMITMENT IS AN OFFER TO ISSUE ONE OR MORE TITLE INSURANCE POLICIES. ALL CLAIMS OR REMEDIES SOUGHT AGAINST THE COMPANY INVOLVING THE CONTENT OF THIS COMMITMENT OR THE POLICY MUST BE BASED SOLELY IN CONTRACT.

THIS COMMITMENT IS NOT AN ABSTRACT OF TITLE, REPORT OF THE CONDITION OF TITLE, LEGAL OPINION, OPINION OF TITLE, OR OTHER REPRESENTATION OF THE STATUS OF TITLE. THE PROCEDURES USED BY THE COMPANY TO DETERMINE INSURABILITY OF THE TITLE, INCLUDING ANY SEARCH AND EXAMINATION, ARE PROPRIETARY TO THE COMPANY, WERE PERFORMED SOLELY FOR THE BENEFIT OF THE COMPANY, AND CREATE NO EXTRACONTRACTUAL LIABILITY TO ANY PERSON, INCLUDING A PROPOSED INSURED.

THE COMPANY'S OBLIGATION UNDER THIS COMMITMENT IS TO ISSUE A POLICY TO A PROPOSED INSURED IDENTIFIED IN SCHEDULE A IN ACCORDANCE WITH THE TERMS AND PROVISIONS OF THIS COMMITMENT. THE COMPANY HAS NO LIABILITY OR OBLIGATION INVOLVING THE CONTENT OF THIS COMMITMENT TO ANY OTHER PERSON.

COMMITMENT TO ISSUE POLICY

Subject to the Notice; Schedule B, Part I - Requirements; Schedule B, Part II - Exceptions; and the Commitment Conditions, Old Republic National Title Insurance Company (the "Company"), commits to issue the Policy according to the terms and provisions of this Commitment. This Commitment is effective as of the Commitment Date shown in Schedule A for each Policy described in Schedule A, only when the Company has entered in Schedule A both the specified dollar amount as the Proposed Policy Amount and the name of the Proposed Insured.

If all of the Schedule B, Part I - Requirements have not been met within six months after the Commitment Date, this Commitment terminates and the Company's liability and obligation end.


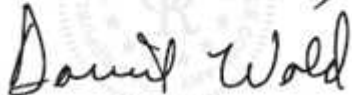
ATA NATIONAL TITLE GROUP, LLC



BY: PAUL C. ANAST
AUTHORIZED SIGNATORY

OLD REPUBLIC NATIONAL TITLE INSURANCE COMPANY

A Stock Company
400 Second Avenue South, Minneapolis, Minnesota 55401
(612) 371-1111

By  President
Attest  Secretary

This page is only part of a 2016 ALTA Commitment for Title Insurance. This Commitment is not valid without the Notice; the Commitment to Issue Policy; the Commitment Conditions; Schedule A; Schedule B, Part I - Requirements; and Schedule B, Part II - Exceptions; and a countersignature by the Company or its issuing agent that may be in electronic form.

Copyright 2006-2016 American Land Title Association. All rights reserved.
The use of this Form is restricted to ALTA licensees and ALTA members in good standing as of the date of use. All other uses are prohibited. Reprinted under license from the American Land Title Association.





ALTA® COMMITMENT FOR TITLE INSURANCE
SCHEDULE A

Issued by
Old Republic National Title Insurance Company

Transaction Identification Data for reference only:

Issuing Agent: ATA National Title Group, LLC
Issuing Office: 1600 Abbot Road, Suite 201
East Lansing, MI 48823
Ph:(517) 333-3982 Fax:(517) 333-6534
ALTA® Universal ID: 1033513
Issuing Office File Number: 33-18613268-ELN
Property Address: 711 N. Chestnut St, Lansing, MI 48906
Revision Number:

- 1. Commitment Date: September 10, 2018, at 8:00 am
- 2. Policy to be issued: Proposed Policy Amount
 - (a) ALTA® OWNERS POLICY WITH STANDARD EXCEPTIONS **TBD**
Proposed Insured:
 - (b) ALTA® LOAN POLICY WITHOUT STANDARD EXCEPTIONS **TBD**
Proposed Insured:

3. The estate or interest in the land described or referred to in this Commitment is **Fee Simple**.

4. The Title is, at Commitment Date, vested in:

Marc VanWormer

5. The land referred to in this commitment is situated in the City of Lansing, County of Ingham, State of Michigan, as follows:

The North 42 feet of the East 110 feet of Lot 5, Block F, Plat of Seymour’s Subdivision of Blocks 26 and 27, Original Plat, City of Lansing, Ingham County, Michigan, together with an subject to a driveway easement for ingress and egress over the Northerly portion of the South 24 feet of East 55 feet of Lot 5 and the Southerly portion of said parcel adjoining on the North, according to the recorded plat thereof, as recorded in Liber 9 of Plats, Page 6, Ingham County Records.

ATA National Title Group, LLC

By: Paul C. Anast
AUTHORIZED SIGNATORY

This page is only part of a 2016 ALTA Commitment for Title Insurance. This Commitment is not valid without the Notice; the Commitment to Issue Policy; the Commitment Conditions; Schedule A; Schedule B, Part I - Requirements; and Schedule B, Part II - Exceptions; and a countersignature by the Company or its issuing agent that may be in electronic form.

Copyright 2006-2016 American Land Title Association. All rights reserved.
The use of this Form is restricted to ALTA licensees and ALTA members in good standing as of the date of use. All other uses are prohibited. Reprinted under license from the American Land Title Association.



SCHEDULE B, PART I
REQUIREMENTS

All of the following Requirements must be met:

1. Instruments necessary to create the estate or interest to be insured must be executed by, delivered and duly filed for record.
2. You must tell us in writing the name of anyone not referred to in this commitment who will get an interest in the Land or who will make a loan on the Land. We may make additional requirements or exceptions relating to the interest or the loan.
3. Pay the agreed amounts for the Title and/or the mortgage to be insured.
4. Pay us the premiums, fees and charges for the policy.
5. Upon supplying the identity of the Proposed Insured and/or the amount of the policy to the Company, this commitment may be subject to such further requirements as may then be deemed necessary.

6. PAYMENT OF TAXES: Tax Parcel No.: 33-01-01-09-363-111

2018 Summer Taxes in the amount of \$1,961.12 are PAID

2017 Winter Taxes in the amount of \$512.26 are PAID (includes \$197.00 Recycle Fee)

Special Assessments: None

- 2018 State Equalized Value: \$38,100.00
- 2018 Taxable Value: \$35,586.00
- 2018 Principal Residence Exemption: 50%
- School District: 33020

The amounts shown as due do not include collection fees, penalties or interest.

This page is only part of a 2016 ALTA Commitment for Title Insurance. This Commitment is not valid without the Notice; the Commitment to Issue Policy; the Commitment Conditions; Schedule A; Schedule B, Part I - Requirements; and Schedule B, Part II - Exceptions; and a countersignature by the Company or its issuing agent that may be in electronic form.

SCHEDULE B, PART II
EXCEPTIONS

THIS COMMITMENT DOES NOT REPUBLISH ANY COVENANT, CONDITION, RESTRICTION, OR LIMITATION CONTAINED IN ANY DOCUMENT REFERRED TO IN THIS COMMITMENT TO THE EXTENT THAT THE SPECIFIC COVENANT, CONDITION, RESTRICTION, OR LIMITATION VIOLATES STATE OR FEDERAL LAW BASED ON RACE, COLOR, RELIGION, SEX, SEXUAL ORIENTATION, GENDER IDENTITY, HANDICAP, FAMILIAL STATUS, OR NATIONAL ORIGIN.

The Policy will not insure against loss or damage resulting from the terms and provisions of any lease or easement identified in Schedule A, and will include the following Exceptions unless cleared to the satisfaction of the Company:

1. Rights or claims of parties in possession not shown by the Public Records.
2. Any facts, rights, interests or claims not shown by the Public Records but that could be ascertained by an inspection of the Land or by making inquiry of persons in possession thereof of the Land.
3. Easements, claim of easements or encumbrances that are not shown in the Public Records and existing water, mineral, oil and exploration rights.
4. Any encroachment, encumbrance, violation, variation, or adverse circumstance affecting the Title including discrepancies, conflicts in boundary lines, shortage in area, or any other facts that would be disclosed by an accurate and complete land survey of the Land, and that are not shown in the Public Records.
5. Any lien or right to lien for services, labor or material theretofore or hereafter furnished, imposed by law and not shown by the Public Records.
6. The lien, if any, of real estate taxes, assessments, and/or water and sewer charges, not yet due and payable or that are not shown as existing liens in the records of any taxing authority that levies taxes or assessments on real property or in the Public Records; including the lien for taxes, assessments, and/or water and sewer charges, which may be added to the tax rolls or tax bill after the effective date. The Company assumes no liability for the tax increases occasioned by the retroactive revaluation or changes in the Land usage or loss of any homestead exemption status for the insured premises.
7. Defects, liens, encumbrances, adverse claims or other matters, if any created, first appearing in the public records or attaching subsequent to the effective date hereof but prior to the date the Proposed Insured acquires for value of record the estate or interest or mortgage thereon covered by this commitment.
8. Covenants, conditions and restrictions and other provisions but omitting restrictions, if any, based on race, color, religion, sex, handicap, familial status or national origin as contained in the Plat recorded in Liber 9, Page 6, Ingham County Records.
9. Cable Right of Way Easement Agreement, along with terms, conditions and provisions, recorded in Liber 1859, Page 819.
10. Rights of others for ingress and egress over the easement reflected in the legal description to be insured herein.
11. Rights of tenants now in possession of the land under unrecorded leases or otherwise.

This page is only part of a 2016 ALTA Commitment for Title Insurance. This Commitment is not valid without the Notice; the Commitment to Issue Policy; the Commitment Conditions; Schedule A; Schedule B, Part I - Requirements; and Schedule B, Part II - Exceptions; and a countersignature by the Company or its issuing agent that may be in electronic form.

COMMITMENT CONDITIONS

1. DEFINITIONS

- (a) "Knowledge" or "Known": Actual or imputed knowledge, but not constructive notice imparted by the Public Records
- (b) "Land": The land described in Schedule A and affixed improvements that by law constitute real property. The term "Land" does not include any property beyond the lines of the area described in Schedule A, nor any right, title, interest, estate, or easement in abutting streets, roads, avenues, alleys, lanes, ways, or waterways, but this does not modify or limit the extent that a right of access to and from the Land is to be insured by the Policy.
- (c) "Mortgage": A mortgage, deed of trust, or other security instrument, including one evidenced by electronic means authorized by law.
- (d) "Policy": Each contract of title insurance, in a form adopted by the American Land Title Association, issued or to be issued by the Company pursuant to this Commitment.
- (e) "Proposed Insured": Each person identified in Schedule A as the Proposed Insured of each Policy to be issued pursuant to this Commitment
- (f) "Proposed Policy Amount": Each dollar amount specified in Schedule A as the Proposed Policy Amount of each Policy to be issued pursuant to this Commitment.
- (g) "Public Records": Records established under state statutes at the Commitment Date for the purpose of imparting constructive notice of matters relating to real property to purchasers for value and without Knowledge.
- (h) "Title": The estate or interest described in Schedule A

2. If all of the Schedule B, Part I - Requirements have not been met within the time period specified in the Commitment to Issue Policy, this Commitment terminates and the Company's liability and obligation end.

3. The Company's liability and obligation is limited by and this Commitment is not valid without:

- (a) the Notice;
- (b) the Commitment to Issue Policy;
- (c) the Commitment Conditions;
- (d) Schedule A;
- (e) Schedule B, Part I - Requirements;
- (f) Schedule B, Part II - Exceptions; and
- (g) a countersignature by the Company or its issuing agent that may be in electronic form.

4. COMPANY'S RIGHT TO AMEND

The Company may amend this Commitment at any time. If the Company amends this Commitment to add a defect, lien, encumbrance, adverse claim, or other matter recorded in the Public Records prior to the Commitment Date, any liability of the Company is limited by Commitment Condition 5. The Company shall not be liable for any other amendment to this Commitment.

5. LIMITATIONS OF LIABILITY

- (a) The Company's liability under Commitment Condition 4 is limited to the Proposed Insured's actual expense incurred in the interval between the Company's delivery to the Proposed Insured of the Commitment and the delivery of the amended Commitment, resulting from the Proposed Insured's good faith reliance to:

This page is only part of a 2016 ALTA Commitment for Title Insurance. This Commitment is not valid without the Notice; the Commitment to Issue Policy; the Commitment Conditions; Schedule A; Schedule B, Part I - Requirements; and Schedule B, Part II - Exceptions; and a countersignature by the Company or its issuing agent that may be in electronic form.

- (i) comply with the Schedule B, Part I - Requirements;
 - (ii) eliminate, with the Company's written consent, any Schedule B, Part II - Exceptions; or
 - (iii) acquire the Title or create the Mortgage covered by this Commitment.
- (b) The Company shall not be liable under Commitment Condition 5(a) if the Proposed Insured requested the amendment or had Knowledge of the matter and did not notify the Company about it in writing.
 - (c) The Company will only have liability under Commitment Condition 4 if the Proposed Insured would not have incurred the expense had the Commitment included the added matter when the Commitment was first delivered to the Proposed Insured.
 - (d) The Company's liability shall not exceed the lesser of the Proposed Insured's actual expense incurred in good faith and described in Commitment Conditions 5(a)(i) through 5(a)(iii) or the Proposed Policy Amount.
 - (e) The Company shall not be liable for the content of the Transaction Identification Data, if any.
 - (f) In no event shall the Company be obligated to issue the Policy referred to in this Commitment unless all of the Schedule B, Part I - Requirements have been met to the satisfaction of the Company.
 - (g) In any event, the Company's liability is limited by the terms and provisions of the Policy.
6. LIABILITY OF THE COMPANY MUST BE BASED ON THIS COMMITMENT
- (a) Only a Proposed Insured identified in Schedule A, and no other person, may make a claim under this Commitment.
 - (b) Any claim must be based in contract and must be restricted solely to the terms and provisions of this Commitment.
 - (c) Until the Policy is issued, this Commitment, as last revised, is the exclusive and entire agreement between the parties with respect to the subject matter of this Commitment and supersedes all prior commitment negotiations, representations, and proposals of any kind, whether written or oral, express or implied, relating to the subject matter of this Commitment.
 - (d) The deletion or modification of any Schedule B, Part II - Exception does not constitute an agreement or obligation to provide coverage beyond the terms and provisions of this Commitment or the Policy.
 - (e) Any amendment or endorsement to this Commitment must be in writing and authenticated by a person authorized by the Company.
 - (f) When the Policy is issued, all liability and obligation under this Commitment will end and the Company's only liability will be under the Policy.
7. IF THIS COMMITMENT HAS BEEN ISSUED BY AN ISSUING AGENT
- The issuing agent is the Company's agent only for the limited purpose of issuing title insurance commitments and policies. The issuing agent is not the Company's agent for the purpose of providing closing or settlement services.
8. PRO-FORMA POLICY
- The Company may provide, at the request of a Proposed Insured, a pro-forma policy illustrating the coverage that the Company may provide. A pro-forma policy neither reflects the status of Title at the time that the pro-forma policy is delivered to a Proposed Insured, nor is it a commitment to insure.
9. ARBITRATION
- The Policy contains an arbitration clause. All arbitrable matters when the Proposed Policy Amount is \$2,000,000 or less shall be arbitrated at the option of either the Company or the Proposed Insured as the exclusive remedy of the parties. A Proposed Insured may review a copy of the arbitration rules at <http://www.alta.org/arbitration>

This page is only part of a 2016 ALTA Commitment for Title Insurance. This Commitment is not valid without the Notice; the Commitment to Issue Policy; the Commitment Conditions; Schedule A; Schedule B, Part I - Requirements; and Schedule B, Part II - Exceptions; and a countersignature by the Company or its issuing agent that may be in electronic form.



PRIVACY POLICY NOTICE

ATA National Title Group, LLC and its family of affiliated companies, respect the privacy of our customers' personal information. This Notice explains the ways in which we may collect and use personal information under the ATA National Title Group, LLC Privacy Policy.

ATA National Title Group, LLC as an agent for Old Republic National Title Insurance Company provides title insurance products and other settlement and escrow services to customers. The ATA National Title Group, LLC Privacy Policy applies to all ATA National Title Group, LLC customers, former customers and applicants.

What kinds of information we collect: Depending on the services you use, the types of information we may collect from you, your lender, attorney, real estate broker, public records or from other sources include:

- information from forms and applications for services, such as your name, address and telephone number
- information about your transaction, including information about the real property you bought, sold or financed such as address, cost, existing liens, easements, other title information and deeds
- with closing, escrow, settlement or mortgage lending services or mortgage loan servicing, we may also collect your social security number as well as information from third parties including property appraisals, credit reports, loan applications, land surveys, real estate tax information, escrow account balances, and sometimes bank account numbers or credit card account numbers to facilitate the transaction, and
- information about your transactions and experiences as a customer of ours or our affiliated companies, such as products or services purchased and payments made.

How we use and disclose this information: We use your information to provide you with the services, products and insurance that you, your lender, attorney, or real estate brokers have requested. We disclose information to our affiliates and unrelated companies as needed to carry out and service your transaction, to protect against fraud or unauthorized transactions, for institutional risk control, to provide information to government and law enforcement agencies and as otherwise permitted by law. As required to facilitate a transaction, our title affiliates record documents that are part of your transaction in the public records as a legal requirement for real property notice purposes.

We do not share any nonpublic personal information we collect from you with unrelated companies for their own use.

We do not share any information regarding your transaction that we obtain from third parties (including credit report information) except as needed to enable your transaction as permitted by law.

We may also disclose your name, address and property information to other companies who perform marketing services such as letter production and mailing on our behalf, or to other financial service companies (such as insurance companies, banks, mortgage brokers, credit companies) with whom we have joint marketing arrangements.

How we protect your information: We maintain administrative, physical, electronic and procedural safeguards to guard your nonpublic personal information. We reinforce our privacy policy with our employees and our contractors. Joint marketers and third parties service providers who have access to nonpublic personal information to provide marketing or services on our behalf are required by contract to follow appropriate standards of security and confidentiality.

If you have any questions about this privacy statement or our practices at ATA National Title Group, LLC, please write us at: **ATA National Title Group, LLC c/o 31440 Northwestern Highway, Ste. 100, Farmington Hills, Michigan 48334.**
Attn: Legal Resources.

711 N CHESTNUT ST LANSING, MI 48906 (Property Address)

Parcel Number: 33-01-01-09-363-111 [Click here to view local unit data for this parcel](#)



Item 1 of 3 [1 Image / 2 Sketches](#)

Property Owner: WORMER MARC VAN

Summary Information

- > Residential Building Summary
 - Year Built: 1919
 - Full Baths: 2
 - Sq. Feet: 1,848
 - Bedrooms: 0
 - Half Baths: 0
 - Acres: 0.106
- > Assessed Value: \$38,100 | Taxable Value: \$35,586
- > Property Tax information found

Access additional record information for a small convenience fee. *

> Additional areas of information include: *Delinquent Tax Information*

Show Purchase Options

* Additional record information is free for all homeowners, click the 'Show Purchase Options' button for more information.

Owner and Taxpayer Information

Owner	WORMER MARC VAN 711 N CHESTNUT ST LANSING, MI 48906-5012	Taxpayer	SEE OWNER INFORMATION
--------------	--	-----------------	-----------------------

General Information for Tax Year 2018

Property Class	RESIDENTIAL IMPROVED	Unit	33-01 CITY OF LANSING - INGHAM
School District	LANSING	Assessed Value	\$38,100
MAP #	B -0000F-0008	Taxable Value	\$35,586
TOP TEN	0	State Equalized Value	\$38,100
NEW PERMITS	<i>Not Available</i>	Date of Last Name Change	11/07/2002
USER ALPHA 3	<i>Not Available</i>	Notes	<i>Not Available</i>
Historical District	<i>Not Available</i>	Census Block Group	<i>Not Available</i>
TYPE CODE	<i>Not Available</i>	Exemption	<i>No Data to Display</i>

Principal Residence Exemption Information

Homestead Date 12/30/1997

Principal Residence Exemption	June 1st	Final
2018	50.0000 %	-
2017	50.0000 %	50.0000 %

Previous Year Information

Year	MBOR Assessed	Final SEV	Final Taxable
2017	\$36,800	\$36,800	\$34,855
2016	\$36,200	\$36,200	\$34,545
2015	\$35,000	\$35,000	\$34,442

Land Information

Zoning Code		Total Acres	0.106
Land Value	\$12,002	Land Improvements	\$0
Renaissance Zone	No	Renaissance Zone Expiration Date	<i>No Data to Display</i>
ECF Neighborhood	24	Mortgage Code	<i>No Data to Display</i>
Lot Dimensions/Comments	<i>No Data to Display</i>	Neighborhood Enterprise Zone	No

Lot(s)	Frontage	Depth
Lot 1	42.00 ft	110.00 ft
Total Frontage: 42.00 ft		Average Depth: 110.00 ft

Legal Description

N 42 FT OF E 110 FT LOT 5 BLOCK F SUB OF BLOCKS 26 & 27 ORIG PLAT

Land Division Act Information

Date of Last Split/Combine	<i>No Data to Display</i>	Number of Splits Left	99
Date Form Filed	<i>No Data to Display</i>	Unallocated Div.s of Parent	0
Date Created	<i>No Data to Display</i>	Unallocated Div.s Transferred	0
Acreage of Parent	0.00	Rights Were Transferred	<i>Not Available</i>
Split Number	0	Courtesy Split	<i>Not Available</i>
Parent Parcel	<i>No Data to Display</i>		

Sale History

Sale Date	Sale Price	Instrument	Grantor	Grantee	Terms of Sale	Liber/Page
02/11/2000	\$50,500.00	CD	NASH WILLARD K	VAN WORMER MARC	CONV	2841/76

Building Information - 1848 sq ft 2 STY (Residential)

General

Floor Area	1,848 sq ft	Estimated TCV	\$64,247
Garage Area	400 sq ft	Basement Area	924 sq ft
Foundation Size	924 sq ft		
Year Built	1919	Year Remodeled	<i>Not Available</i>
Occupancy	Single Family	Class	C
Effective Age	98 yrs	Tri-Level	No
Percent Complete	100%	Heat	Forced Air w/ Ducts
AC w/Separate Ducts	No	Wood Stove Add-on	No
Basement Rooms	0	Water	<i>No Data to Display</i>
1st Floor Rooms	0	Sewer	<i>No Data to Display</i>
2nd Floor Rooms	0	Style	2 STY
Bedrooms	0		

Area Detail - Basic Building Areas

Height	Foundation	Exterior	Area	Heated
2 Story	Basement	Siding	924 sq ft	2 Story

Basement Finish

Recreation	0 sq ft	Recreation % Good	0%
Living Area	0 sq ft	Living Area % Good	0%
Walk Out Doors	0	No Concrete Floor Area	0 sq ft

Plumbing Information

3 Fixture Bath	2	Extra Sink	1
-----------------------	---	-------------------	---

Garage Information

Area	400 sq ft	Exterior	Siding
Foundation	18 Inch	Common Wall	Detached
Year Built	1986	Finished	No
Auto Doors	0	Mech Doors	0

Porch Information

WCP (2 Story)	126 sq ft	Foundation	Standard
----------------------	-----------	-------------------	----------

****Disclaimer:** BS&A Software provides BS&A Online as a way for municipalities to display information online and is not responsible for the content or accuracy of the data herein. This data is provided for reference only and WITHOUT WARRANTY of any kind, expressed or inferred. Please contact your local municipality if you believe there are errors in the data.

711 N CHESTNUT ST LANSING, MI 48906 (Property Address)

Parcel Number: 33-01-01-09-363-111



Item 1 of 3 [1 Image / 2 Sketches](#)

Property Owner: WORMER MARC VAN

Summary Information

- > Residential Building Summary
 - Year Built: 1919
 - Full Baths: 2
 - Sq. Feet: 1,848
 - Bedrooms: 0
 - Half Baths: 0
 - Acres: 0.106
- > Assessed Value: \$39,800 | Taxable Value: \$36,440
- > Property Tax information found
- > 1 Building Department records found

Owner and Taxpayer Information

Owner	WORMER MARC VAN 711 N CHESTNUT ST LANSING, MI 48906-5012	Taxpayer	SEE OWNER INFORMATION
--------------	--	-----------------	-----------------------

Legal Description

N 42 FT OF E 110 FT LOT 5 BLOCK F SUB OF BLOCKS 26 & 27 ORIG PLAT

Recalculate amounts using a different Payment Date

You can change your anticipated payment date in order to recalculate amounts due as of the specified date for this property.

Enter a Payment Date

Tax History

Year	Season	Total Amount	Total Paid	Last Paid	Total Due
2018	Winter	\$562.42	\$562.42	12/20/2018	\$0.00

General Information for 2018 Winter Taxes

School District	33020	PRE/MBT	50.0000%
Taxable Value	\$35,586	S.E.V.	\$38,100
Property Class	401 - RESIDENTIAL	Assessed Value	\$38,100
Tax Bill Number	<i>No Data to Display</i>	Last Receipt Number	00000000
Last Payment Date	12/20/2018	Number of Payments	1
Base Tax	\$558.94	Base Paid	\$558.94
Admin Fees	\$3.48	Admin Fees Paid	\$3.48
Interest Fees	\$0.00	Interest Fees Paid	\$0.00
Total Tax & Fees	\$562.42	Total Paid	\$562.42
Renaissance Zone	<i>Not Available</i>	Mortgage Code	<i>Not Available</i>

Tax Bill Breakdown for 2018 Winter

Taxing Authority	Millage Rate	Amount	Amount Paid
INGHAM COUNTY	4.130000	\$146.97	\$146.97
AIRPORT AUTH.	0.699000	\$24.87	\$24.87
CATA	3.007000	\$107.00	\$107.00
CADL-LIBRARY	1.560000	\$55.51	\$55.51
ZOO MILLAGE	0.410000	\$14.59	\$14.59
RCYCL/YARD	0.000000	\$210.00	\$210.00
	9.806000	\$562.42	\$562.42

Taxing Authority	Millage Rate	Amount	Amount Paid
Admin Fees		\$3.48	\$3.48
Interest Fees		\$0.00	\$0.00
	9.806000	\$562.42	\$562.42

[Click here for a printer friendly version of Winter 2018 Tax information](#)

2018	Summer	\$1,961.12	\$1,961.12	07/16/2018	\$0.00
------	--------	------------	------------	------------	--------

General Information for 2018 Summer Taxes

School District	33020	PRE/MBT	50.0000%
Taxable Value	\$35,586	S.E.V.	\$38,100
Property Class	401 - RESIDENTIAL	Assessed Value	\$38,100
Tax Bill Number	<i>No Data to Display</i>	Last Receipt Number	00000000
Last Payment Date	07/16/2018	Number of Payments	1
Base Tax	\$1,941.71	Base Paid	\$1,941.71
Admin Fees	\$19.41	Admin Fees Paid	\$19.41
Interest Fees	\$0.00	Interest Fees Paid	\$0.00
Total Tax & Fees	\$1,961.12	Total Paid	\$1,961.12
Renaissance Zone	<i>Not Available</i>	Mortgage Code	<i>Not Available</i>

Tax Bill Breakdown for 2018 Summer

Taxing Authority	Millage Rate	Amount	Amount Paid
LANSING OPER	19.440000	\$691.79	\$691.79
LANSING DEBT	0.260000	\$9.25	\$9.25
LANS COM COLLEGE	3.807200	\$135.48	\$135.48
LANSING SCH DEBT	4.600000	\$163.69	\$163.69
LANSING SCH OPER	17.902800	\$318.54	\$318.54
INGHAM INTERMED	4.706200	\$167.47	\$167.47
STATE EDUCATION	6.000000	\$213.51	\$213.51
INGHAM CNTY SUM	6.800000	\$241.98	\$241.98
Admin Fees		\$19.41	\$19.41
Interest Fees		\$0.00	\$0.00
	63.516200	\$1,961.12	\$1,961.12

[Click here for a printer friendly version of Summer 2018 Tax information](#)

2017	Winter	\$512.26	\$512.26	12/07/2017	\$0.00
2017	Summer	\$1,908.96	\$1,908.96	08/08/2017	\$0.00
2016	Winter	\$501.21	\$501.21	01/23/2017	\$0.00
2016	Summer	\$1,890.92	\$1,890.92	08/17/2016	\$0.00
2015	Winter	\$493.81	\$493.81	12/21/2015	\$0.00
2015	Summer	\$1,859.29	\$1,859.29	07/16/2015	\$0.00
2014	Winter	\$492.97	\$492.97	12/16/2014	\$0.00
2014	Summer	\$1,827.98	\$1,827.98	08/15/2014	\$0.00

Load More Years

****Disclaimer:** BS&A Software provides BS&A Online as a way for municipalities to display information online and is not responsible for the content or accuracy of the data herein. This data is provided for reference only and WITHOUT WARRANTY of any kind, expressed or inferred. Please contact your local municipality if you believe there are errors in the data.